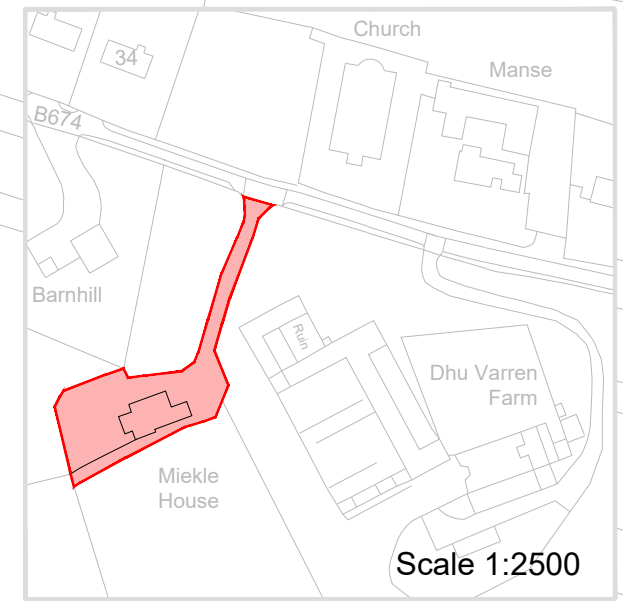
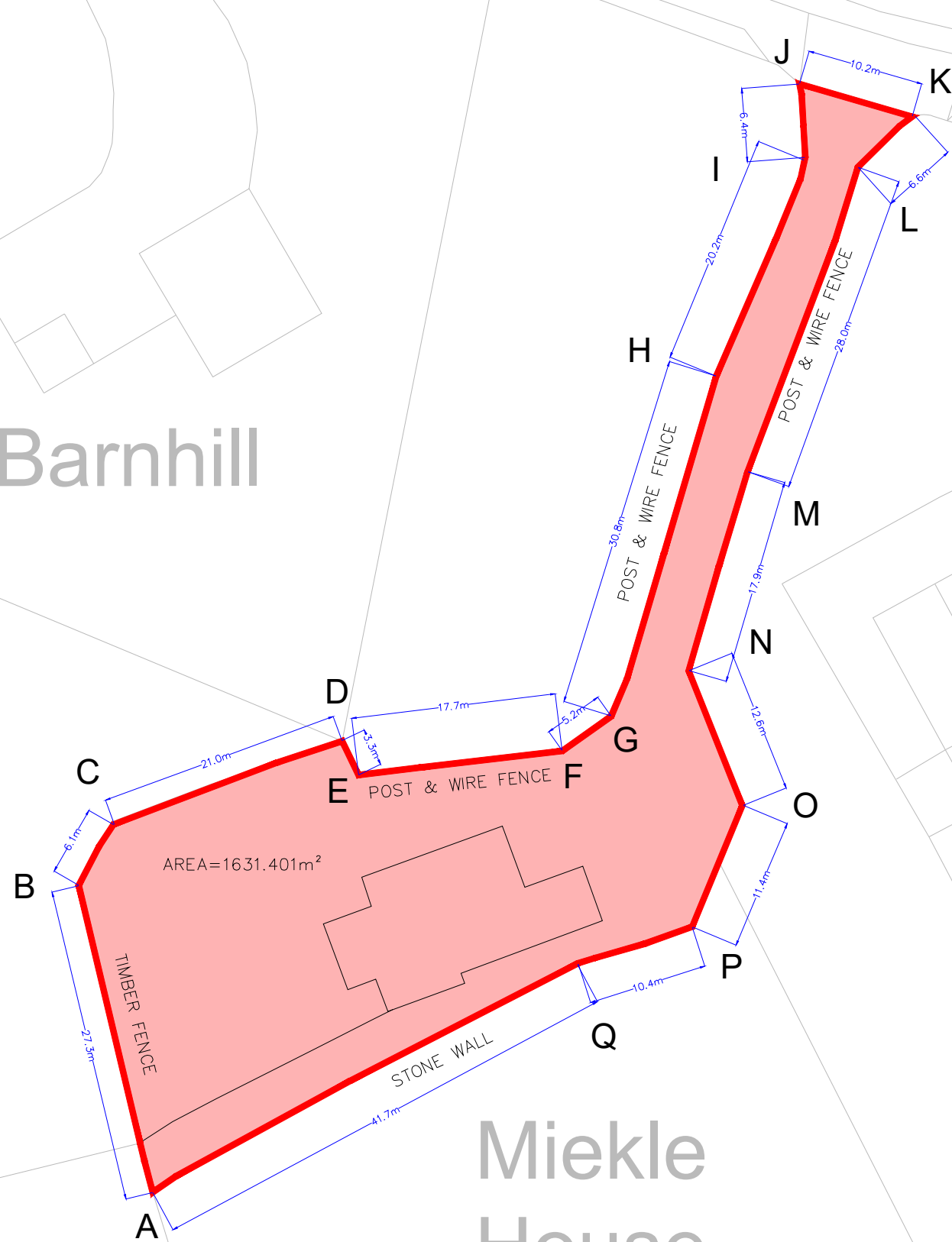




Barnhill



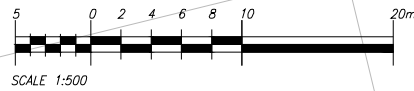
BOUNDARY POINT CO-ORDINATES		
POINT	EASTING	NORTHING
A	396427.263	807424.279
B	396420.818	807450.876
C	396423.831	807456.128
D	396443.627	807463.354
E	396444.999	807460.400
F	396462.686	807462.513
G	396466.913	807465.498
H	396475.924	807494.985
I	396483.724	807513.896
J	396483.177	807520.238
K	396492.976	807517.410
L	396488.287	807513.043
M	396478.773	807486.665
N	396473.717	807469.447
O	396478.267	807457.770
P	396473.977	807447.261
Q	396464.054	807444.115



Ruin

Dhu Varren Farm

Miekle House



Granite City Surveys Ltd.

Land Surveying, Setting Out,
Elevational Surveys, Legal Title Surveys

Chattan Mews Offices,
18 Chattan Place,
Aberdeen AB10 6RD

Tel: 01224 864263 Fax: 01224 864264

email: info@GraniteCitySurveys.co.uk
www.GraniteCitySurveys.co.uk

Notes

1. This site survey was carried out by Granite City Surveys Ltd.
2. The weather during the survey was sunny.
3. Survey data is related to a OS National Grid derived from use of Trimble GPS equipment.
4. Basemap obtained from Ordnance Survey, (c) Crown Copyright 2016. All rights reserved. Licence number 100022432

Legend

- OS 1:1250 basemap
- Deed area

Project No:	Project:
Drawn by:	Drawing Title:
Scale: 1:500 at A3	DEED PLAN
Drawing No: DP01	Client:
Checked by:	
Date:	